

Essex Police Headquarters location map

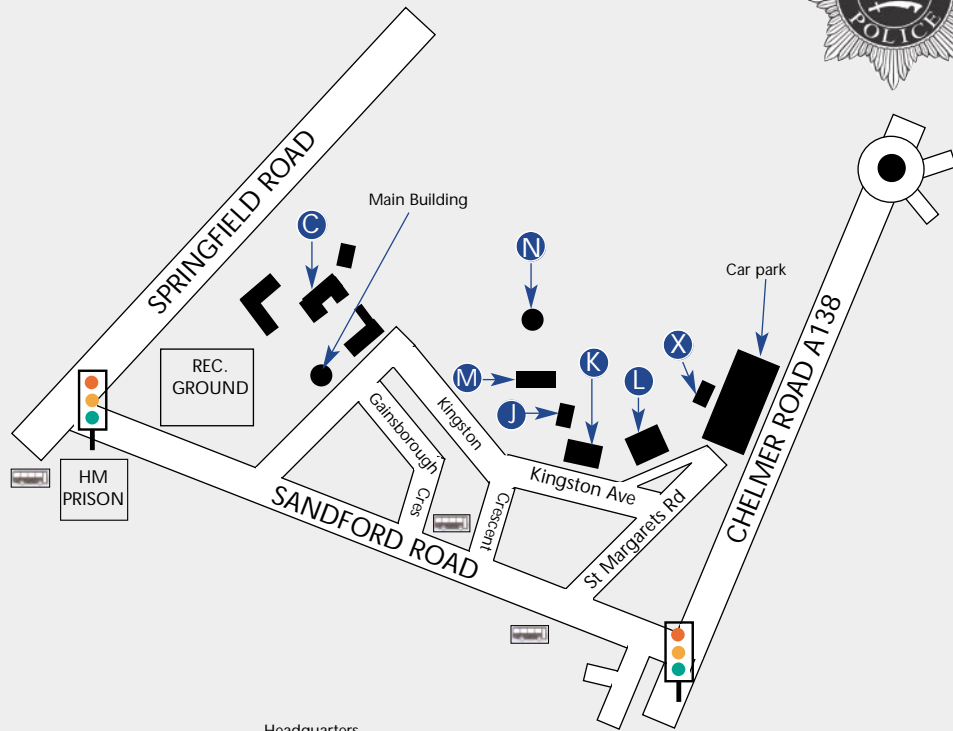
P.O. Box 2, Headquarters, Springfield, Chelmsford, Essex. CM2 6DA

T 01245 491491 F 01245 452259 W www.essex.police.uk


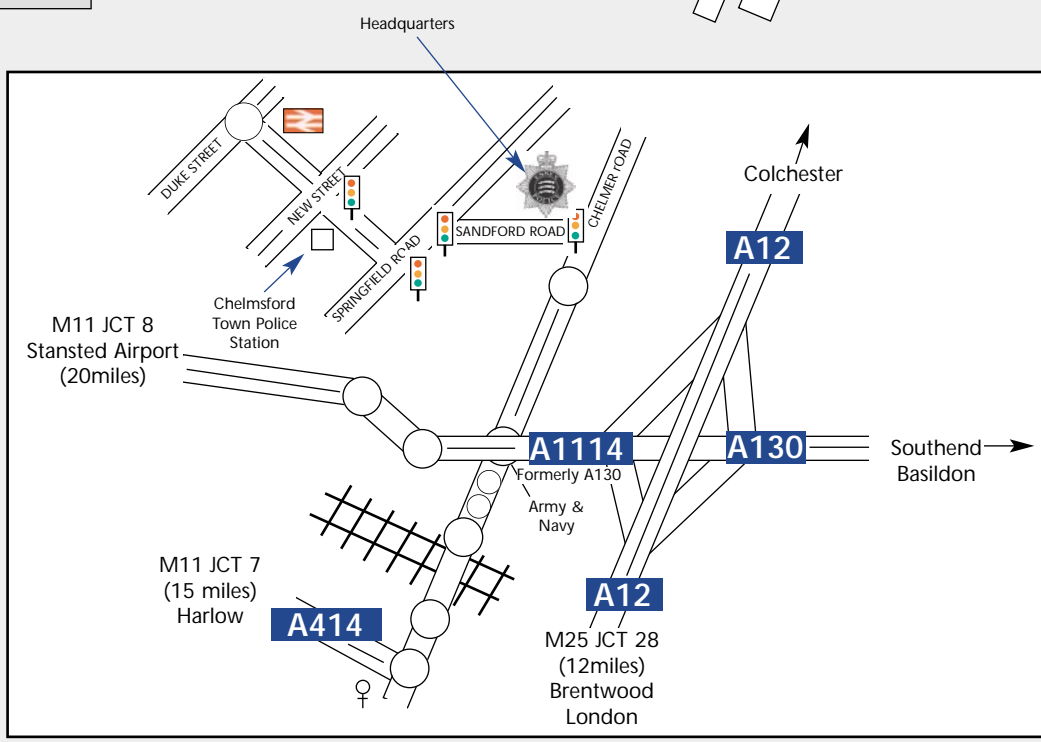



KEY


- C. Main Reception
- N. Force Information Room
- M. Garage Workshop
- J. Driving School/Practical Skills
- K. Kingston House
- L. Essex Police Training Centre
- X. Sports Club Pavilion
- Car Park (Staff & Students)
Behind X block,




NOT TO SCALE



 From M25 Junction 28 take A12
Exit A12 at A1114 towards Chelmsford, in 2 miles
DO NOT take flyover but turn right at R.A.B. "Army & Navy"
Then turn left at the traffic lights into Sandford Road.

 Eastern National routes 52, 54 stop in Springfield Road.
Route 47 stops in Sandford Road.
These all connect at Chelmsford Bus Station with other Eastern National Services.

From M11 Junction take A414 to Chelmsford at "Army & Navy" R.A.B. straight on under the flyover then turn left at the traffic lights into Sandford Road.

 Chelmsford is on the main Liverpool Street to Norwich Line. From the station take a taxi or bus.

From M11 Junction 8 (Stansted Airport) take A120 then A130 then A138 through Chelmsford town centre. DO NOT take flyover but turn left at R.A.B. "Army & Navy" then turn left at the traffic lights into Sandford Road.

P The roads in the immediate vicinity of the H.Q complex are "Resident Only" parking. There are some marked areas where the restriction is only between 2pm and 3pm. Sandford Road and the area to the south has some unrestricted on-street parking.